

Clay County

Including the

City of Fort Gaines

And the

City of Bluffton

January 2007

This map is designed for locating residents in need of service.

Inclusion of a road on this map does not imply county acceptance or maintenance.

TABLE OF CONTENTS

MAP TITLE	MAP PAGES
FT. GAINES	1,2,3,4, B3
BLUFFTON	BLUFFTON MAP, D4
CLAY COUNTY	A1, A2, A3, B1, B2, B3, B4, C2, C3, C4, D3, D4
STATE RD's	A1, A3, B3, B4, C2, C3, 3, 4
US HWY's	D4, BLUFFTON MAP

FT. Gaines City Street's

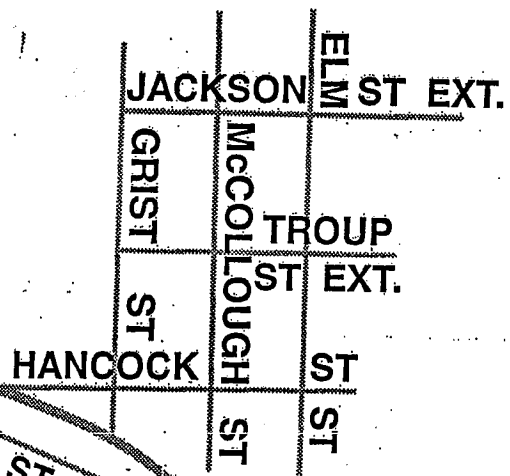
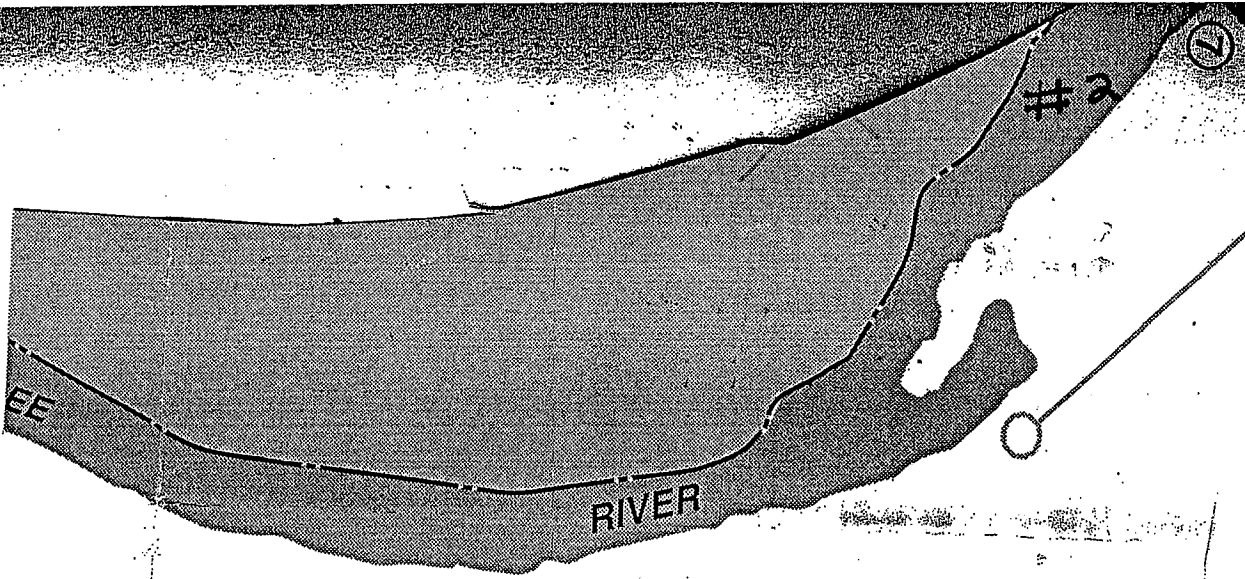
STREET NAME	E / ROAD NUMBER	DIRECTIONS	MAP LOCATION
Academy ST	CITY	Runs Commerce ST E from to MLK BLVD east.	1
Asbury Speight RD	City / CR 56	Runs from MLK BLVD west to dead end.	B3, 1
Bradley ST	City / CR 128	Runs from Bluebird LN to Alexander St.	1
Browns Alley	City	Runs from MLK BLVD east to dead end.	1
Calhoun ST W	City	Runs from Hancock N to Bluff ST north.	1
Church ST	City	Runs from Jefferson east to Eufaula RD, SR 39.	1
Coleman Rd	City / SR 266	Runs from Eufaula RD, GA HWY 39, to Randolph County line.	3
College St	City	Runs from Green ST to dead end.	1
Commerce ST East	City	Begins at Hancock ST and runs to Washington ST north.	1
Commerce ST West	City	Begins at Hancock ST and runs to Bluff ST.	B3, 1
Cox ST	City	Runs from Eufaula RD, SR 39, to dead end.	2
Crozier LN	CITY	Runs from SR 39, Eufaula RD, to SR 266, Coleman RD.	3
East Calaboose ALY	City	Runs from Hancock ST south to Washington St south.	1
East Carroll ST	City	Runs from Hancock ST south to Washington St south.	1
East Hartford Rd	City	SR 37, runs from the city limits sign to Hancock ST.	1
East Lafayette ST	City	Runs from Hancock ST south to Washington St south.	1
Eastbank RD	City	Runs from SR 39, Eufaula RD, to dead end.	3
Elm ST	City	Runs from Hancock ST north to Jackson ST.	2
Eufaula RD	City	Runs from intersection of north Hancock and SR 39 to the northern city limits sign.	2
Evans ST	City	Runs from Williams and runs to Graham ST.	1
Giles ST	City	Runs from SR 39, Eufaula RD, to dead end.	4
Graham ST	City	Runs from James ST to Jefferson ST east.	1

FT. Gaines City Street's

Green ST	City	Runs from Church ST to dead end.	1
Grist ST	City	Runs from Hancock ST north to Jackson ST.	2
Hobbs LN	City	Runs from SR 39, Eufaula RD, to dead end.	2
Howard ST	City	Runs from SR 39, Eufaula RD, to dead end.	1
Jackson ST EXT	City	Runs from Grist ST to Elm ST.	2
James ST	City	Runs from Commerce ST to Williams AVE.	1
Jefferson ST East	City	Hancock ST to Commerce ST East.	1
Jefferson ST West	City	Hancock ST to Bluff ST.	1
Lilly LN	City	Runs from Jefferson ST West to dead end.	1
Lock & Dam RD	City	Runs from SR 39, Eufaula HWY, to the Lock gate.	3
Mallard ST	City	Runs from MLK BLVD east to dead end.	1
McCollough ST	City	Runs from Hancock ST North to Jackson ST EXT.	2
McKensie RD	City	Runs from Commerce St east to dead end.	1
MLK BLVD	City / SR 37	Runs from the eastern city limits sign and ends at mile marker 2.	1
MT. Zion RD	City	Runs from Eufaula HWY 39 to dead end.	4
N Bluff ST	City	Runs from Bluff ST South to dead end.	1
N Hancock ST	City	Runs from Commerce ST East to Elm ST.	1, 2
N Jackson ST	City	Runs from Commerce ST West to Troupe ST North.	1
N Washington ST	City	Runs from Commerce ST East to Eufaula RD.	1
New Park RD	City	Runs from MLK JR West to dead end.	1
Odom LN	City	Runs from Jefferson ST East to dead end.	1
Reynolds DR	City	Runs from Eufaula HWY39 to dead end.	4
S Bluff ST	City	Runs from Commerce ST W to Old Fort Gaines Fort.	1

FT. Gaines City Street's

S Hancock ST	City	Runs from Commerce ST E to Hartford RD.	1
S Jackson ST	City	Runs from Commerce ST W to Hartford RD.	1
S Washington ST	City	Runs from southern city limits sign to Commerce ST E.	1
Sawmill RD	City	Runs from SR 39, Eufaula HWY, to dead end.	3
Starr RD	City	Runs from Commerce ST to dead end.	1
Sutton DR	City	Runs from Bradley ST to dead end.	1
Thompson LN	City	Runs from Asbury Speight RD to dead end.	B3
Thomas ST	City	Runs from Washington ST S to Wilson ST.	1
Tops LN	City	Runs from James ST to dead end .	1
Troup ST EXT	City	Runs Grist ST to dead end.	2
Troup ST N	City	Runs from Commerce ST to dead end.	1
Troup ST S	City	Runs from Commerce ST W to Carroll W.	1
W Carroll ST	City	Runs from Hancock ST North to Bluff ST S.	1
W Habersham ST	City	Runs from Hancock ST North to Troup St N.	1
W Hartford Rd	City / SR 37	Runs from Hancock ST to the eastern city's limits sign	1
W Lafayette St	City	Runs from Hancock ST N to Jackson ST N.	1
Wassau ST	City	Runs from Hancock ST N to Jackson ST N.	1
Weatherby AVE	City	Runs from Washington ST S to dead end.	1
Wells LN	City	Runs from SR 39, Eufaula RD, to dead end.	3
Williams AVE	City	Runs from Evans ST to James ST.	1
Wilson ST	City	Runs from Jefferson ST East to MLK BLVD.	1



#1

WASHINGTON ST EXT.
CHURCH ST

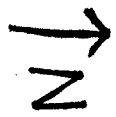
EUFAULA

RD

#3

COX LN

HOBBS

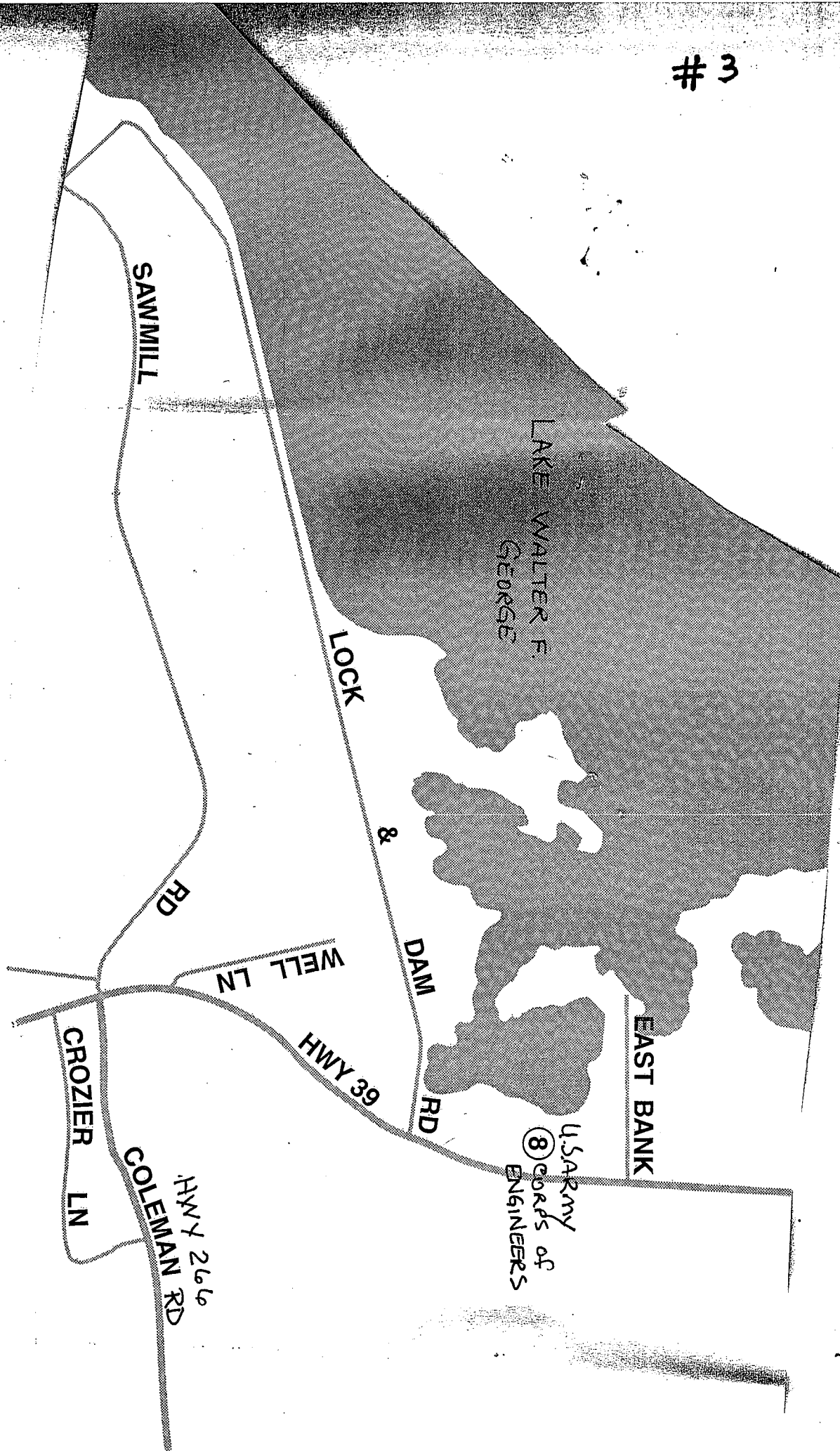


City of FORT GAINES

10

LN

3



#2
←

↑
N

#4

HWY 39
TO GEORGETOWN

↑ N

FORT GAINES CITY LIMITS

MT. ZION RD

REYNOLDS DR

GILES RD

LAKE WALTER
F. GEORGE

#4 ↓

1. CITY HALL C7
2. POST OFFICE C7
3. CLAY COUNTY COURTHOUSE D7
4. CLAY COUNTY LIBRARY C7
5. JOHN DILL HOUSE D7
6. FRONTIER VILLAGE C7
7. WALTER F. GEORGE LOCK & DAM B5
8. CORP. OF ENG. AND MUSEUM D4
9. CAMPBELL'S MUSEUM C7
10. GULBRANDSON FIELD D6
11. CLAY COUNTY ELEMENTARY SCHOOL D5